# Pripyat – satellite view
## Prypeć – mapa satelitarna

STREFA ZERO

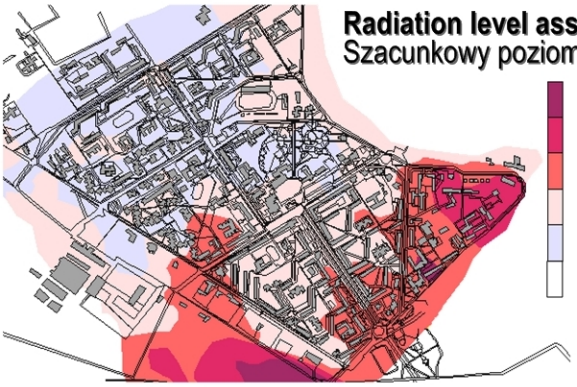

**Radiation level assesment [µSv/h]**
Szacunkowy poziom promieniowania [µSv/godz]

0.6-0.8
0.4-0.6
0.2-0.4 ← EU
0.1-0.2
<0.1

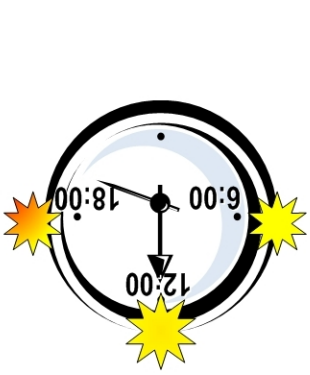

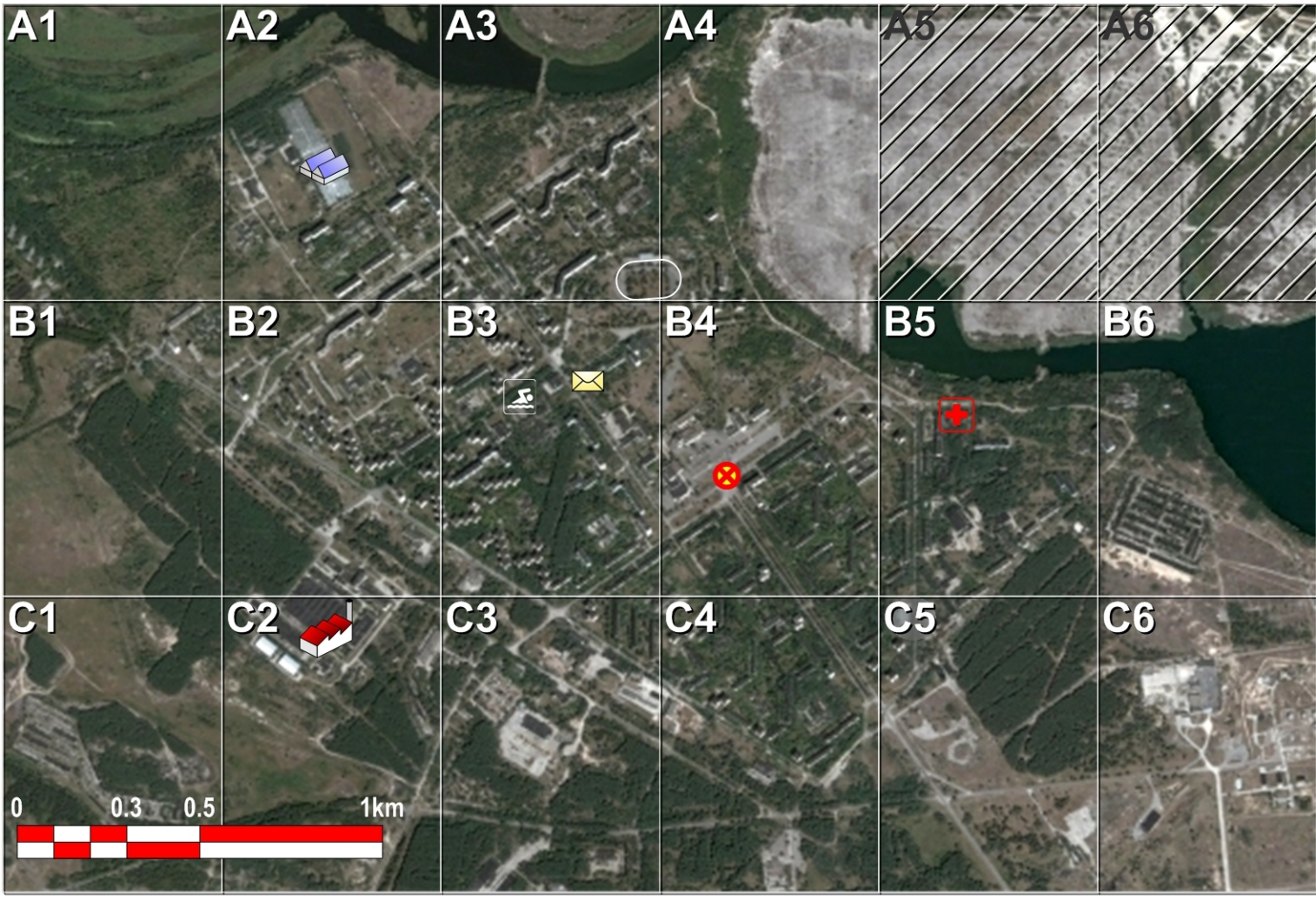


**Pripyat_sat.pdf** (beerware)

Terms of use: if you meet author some day, and you think this file is worth it, you should buy him a beer in return.

Zasady użytkowania: na użytkowniku pliku spoczywa moralny obowiązek postawienia autorowi piwa, przy pierwszej nadarzającej się ku temu okazji.

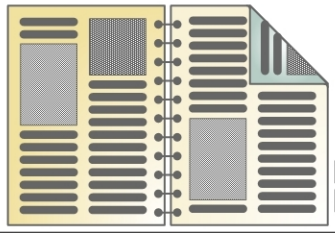

**Double-sided print**
Druk dwustronny

**DTP: Marek Rabiński**
▶StrefaZero.org

2010_07_15

A1
N
Novoshepelychi (village)
Nw.Szepielicze (wieś)

0
60
100
200m
A2

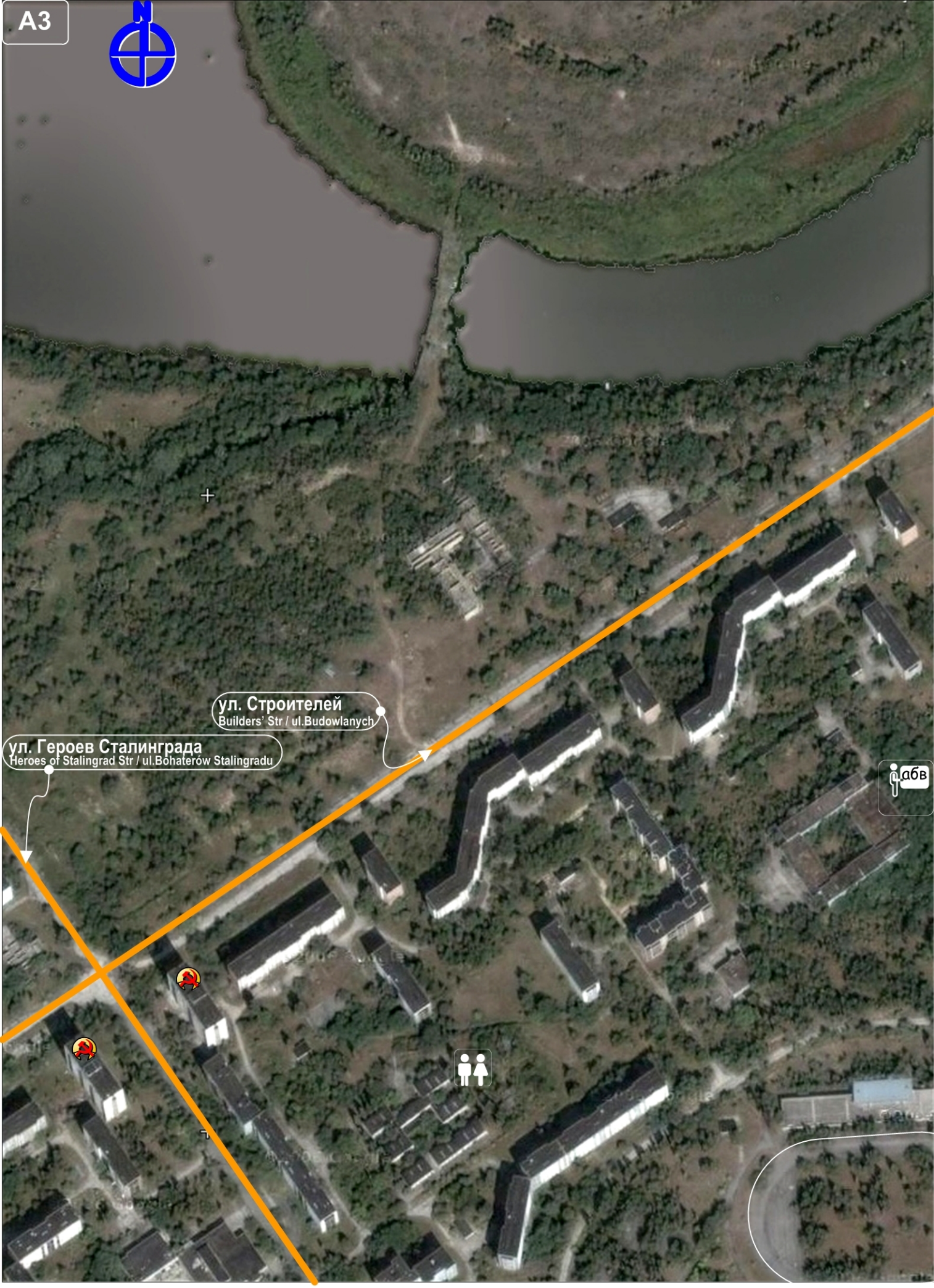
A3
N
ул. Строителей
Builders' Str / ul.Budowlanych
ул. Героев Сталинграда
Heroes of Stalingrad Str / ul.Bohaterów Stalingradu
абв

A4
0
60
100
200m
Radiation level assesment [µSv/h]
Szacunkowy poziom promieniowania [µSv/godz]
0.6-0.8
0.4-0.6
0.2-0.4
0.1-0.2
<0.1

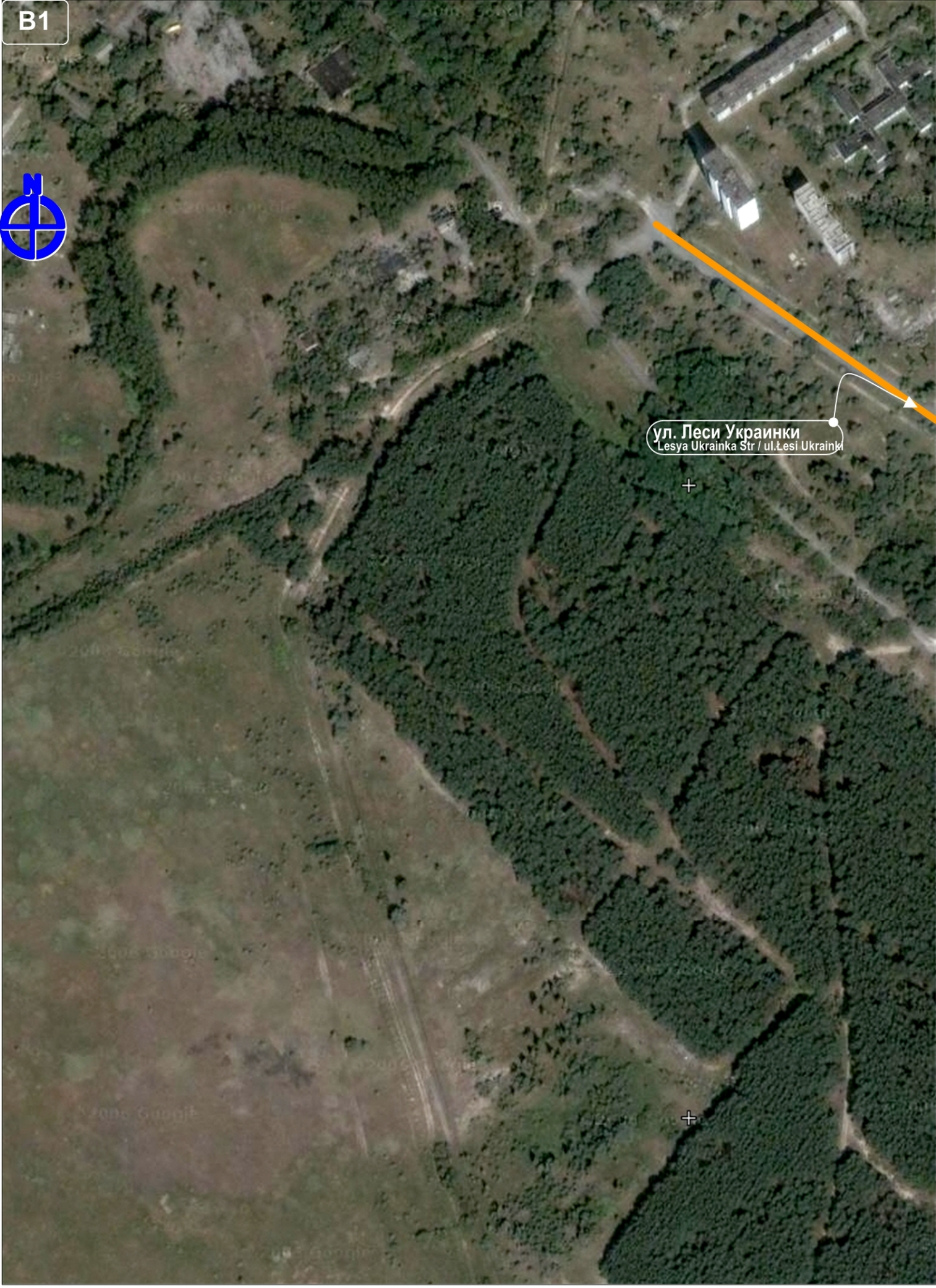
B1
N
ул. Леси Украинки
Lesya Ukrainka Str / ul.Łesi Ukrainki

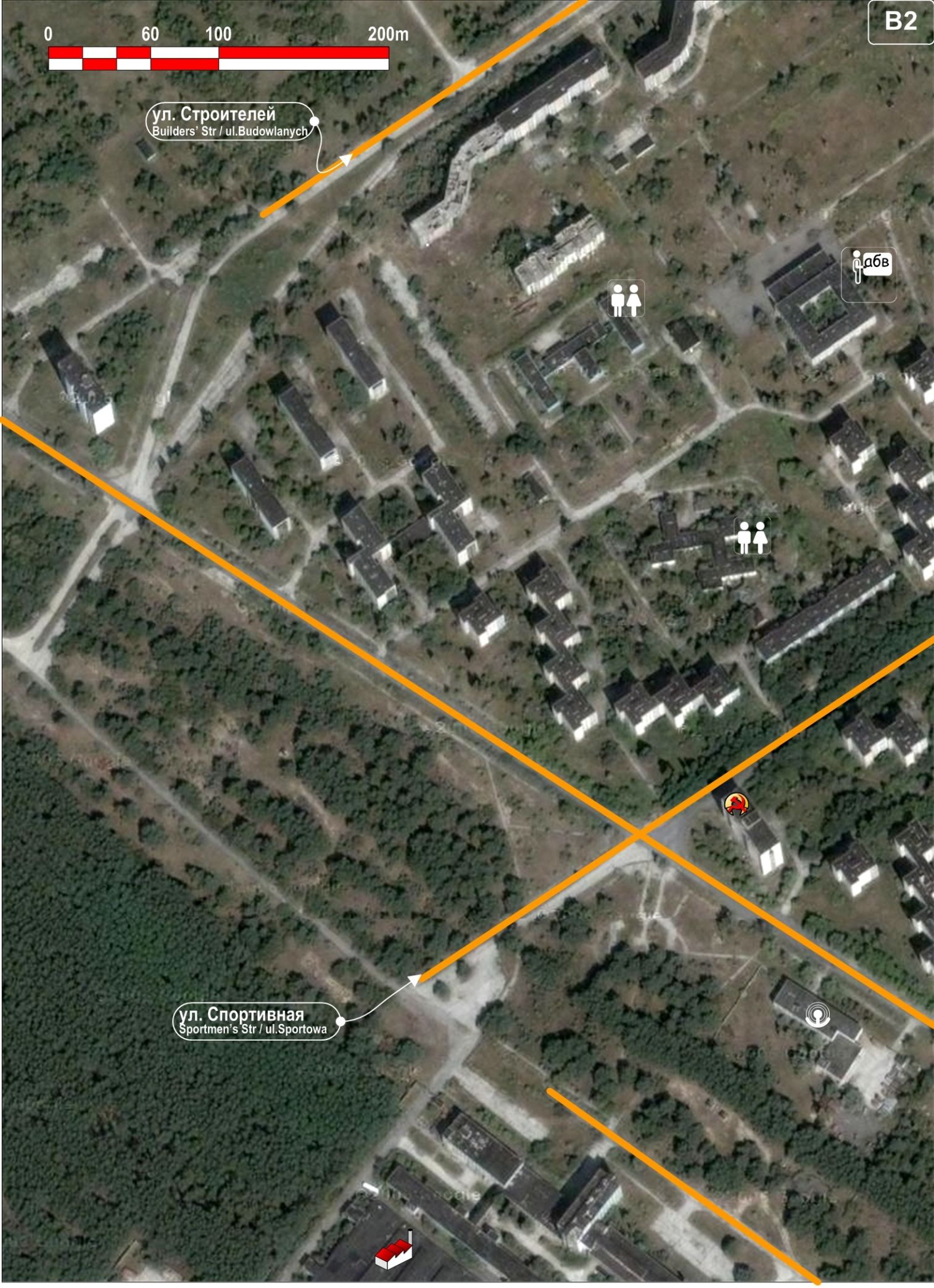
B2
0
60
100
200m
ул. Строителей
Builders' Str / ul.Budowlanych
абв
ул. Спортивная
Sportmen's Str / ul.Sportowa

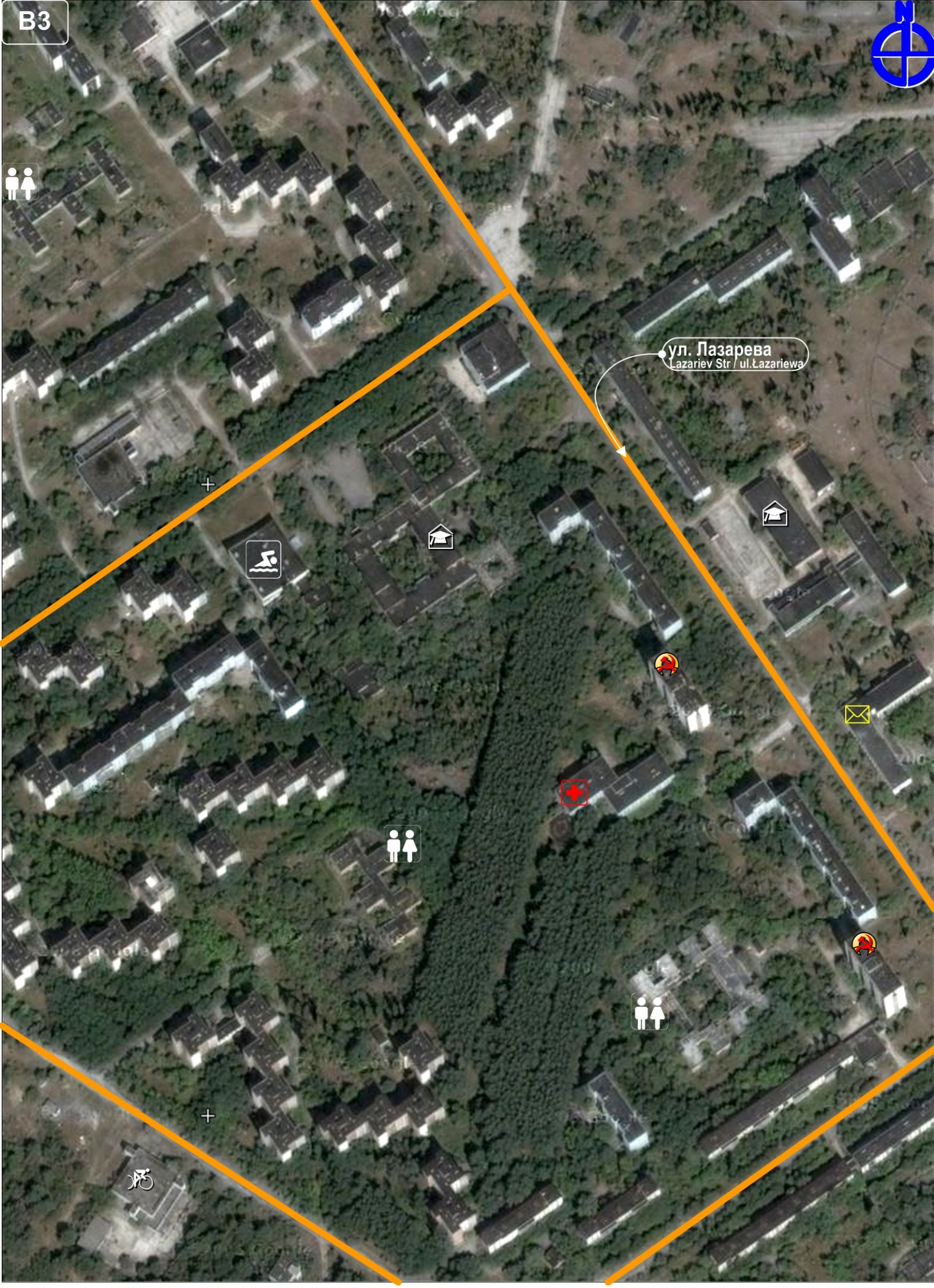
B3
N
ул. Лазарева
Lazariev Str / ul.Łazariewa

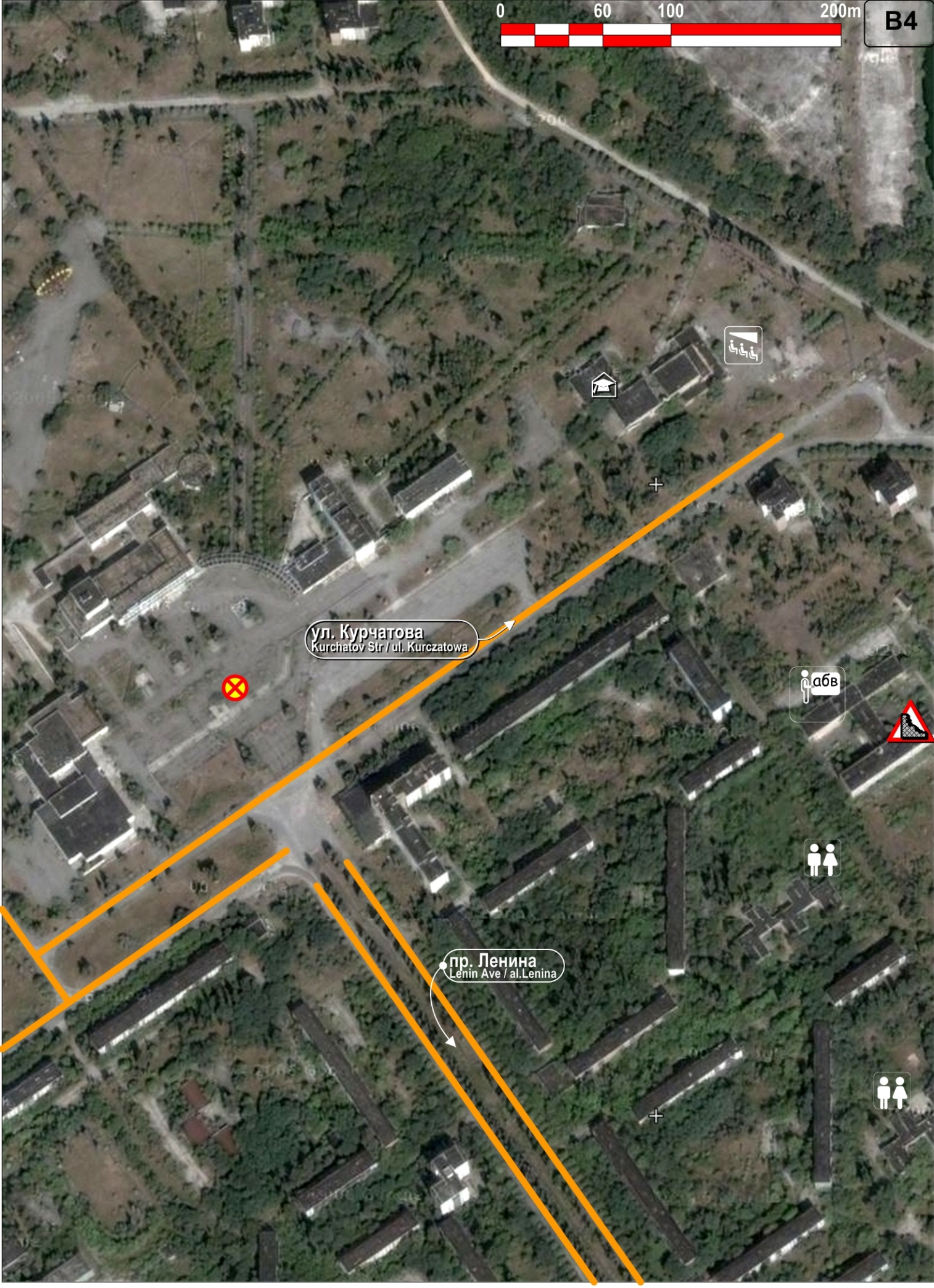
0
60
100
200m
B4
ул. Курчатова
Kurchatov Str / ul. Kurczatowa
пр. Ленина
Lenin Ave / al.Lenina

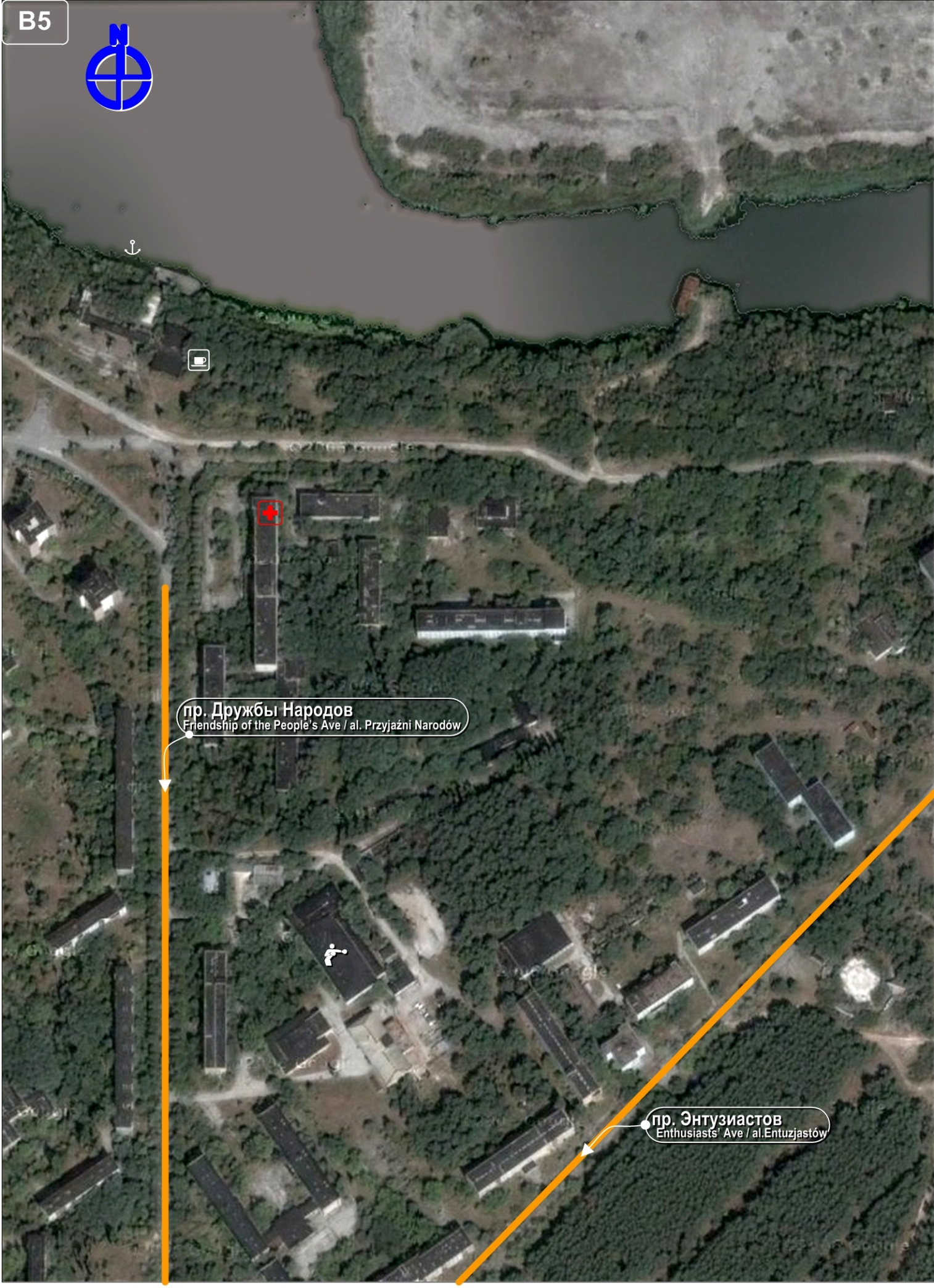
B5
N
пр. Дружбы Народов
Friendship of the People's Ave / al. Przyjaźni Narodów
пр. Энтузиастов
Enthusiasts' Ave / al.Entuzjastów

0
60
100
200m
B6

C1
N

C2
0
60
100
200m


C3
N

C4
пр. Ленина
Lenin Ave / al.Lenina
0
60
100
200m

C5
N
пр. Энтузиастов
Enthusiasts' Ave / al.Entuzjastów
пр. Дружбы Народов
Friendship of the People's Ave / al. Przyjaźni Narodów

0
60
100
200m
C6

# Pripyat – town map
## Prypeć – plan osiedla

STREFA ZERO

Marek Rabiński